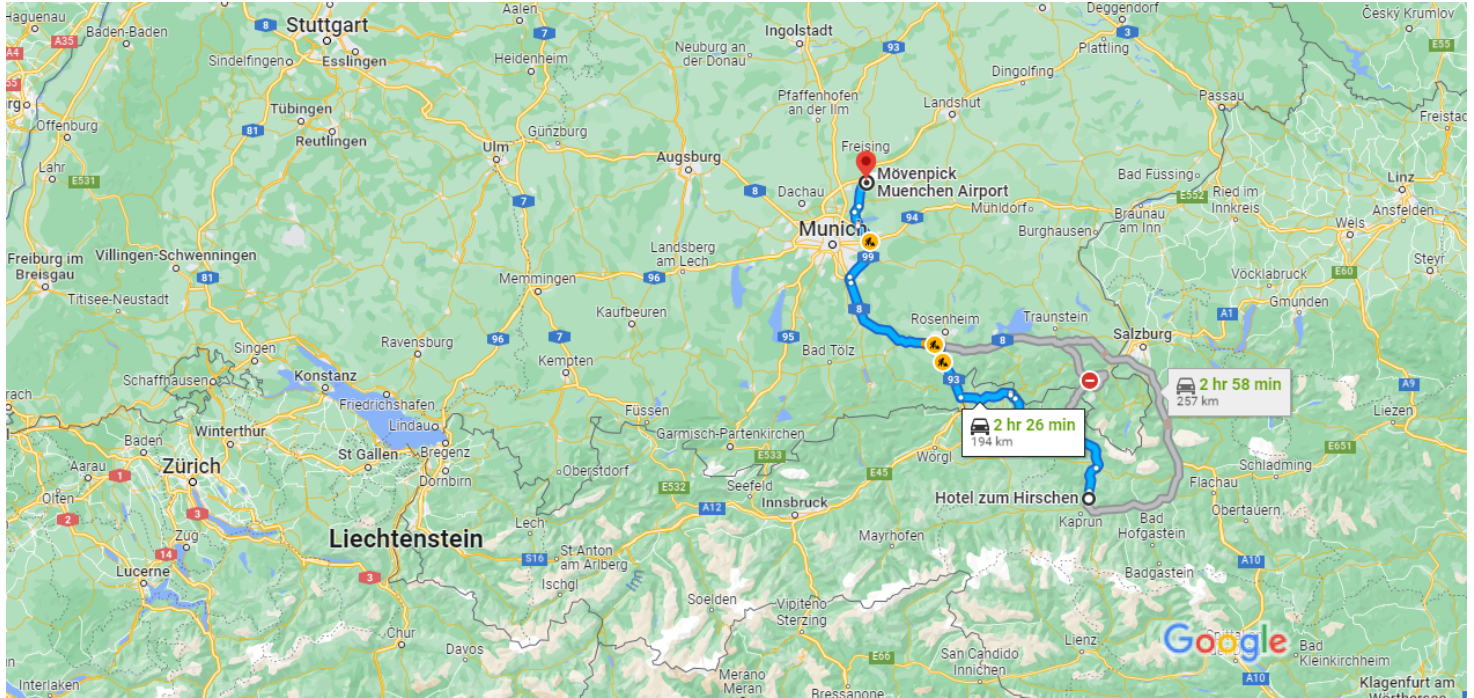




Hotel zum Hirschen, Dreifaltigkeitsgasse 1, 5700 Zell am See, Austria to Movenpick Muenchen Airport, Ludwigstraße 43, 85399 Hallbergmoos, Germany

Directions from Zell Am See to Munich hotel



Map data ©2023 GeoBasis-DE/BKG (©2009), Google 20 km

**Hotel zum Hirschen** This route crosses a country border.  
Dreifaltigkeitsgasse  
1, 5700 Zell am See,  
Austria

**Take Loferer Bundesstraße to Pinzgauer Str./B311 in Maishofen**

- ↑ 1. Head north on Brucker Bundesstraße/Dreifaltigkeitsstraße toward Postpl. 3 min (2.5 km)
- Continue to follow Dreifaltigkeitsstraße 53 m
- ↑ 2. Continue onto Loferer Bundesstraße 69 m
- ↑ 3. Continue onto Loferer Str. 350 m
- ↑ 4. Continue onto Loferer Bundesstraße 1.3 km
- ↑ 5. Continue onto Loferer Str. 400 m

- ↑ 6. Continue onto Oberreit

350 m

### Follow B311 and B178 to Kössener Str. in Tirol

44 min (51.7 km)

- ↗ 7. Slight right onto Pinzgauer Str./B311

**i** Continue to follow B311

10.2 km

- ⤵ 8. At the roundabout, take the 1st exit onto Zeller Bundesstraße/B311

24.2 km

- ⤵ 9. At the roundabout, take the 3rd exit onto Lofer/B311

1.9 km

- ↗ 10. Lofer/B311 turns slightly right and becomes Loferer Str./B178

**i** Continue to follow B178

15.4 km

### Take Erpfendorfer Landesstraße and Hagerstraße to Walchsee Str./B172

9 min (11.5 km)

- ↪ 11. Turn right onto Kössener Str.

450 m

- ↑ 12. Continue onto Erpfendorfer Landesstr./L39

1.2 km

- ↑ 13. Continue onto Erpfendorfer Landesstr./Kössener Str./L39

650 m

- ↑ 14. Continue onto Erpfendorfer Landesstraße

6.0 km

- ↑ 15. Continue onto Hagerstraße

2.2 km

- ↑ 16. Continue onto Erpfendorfer Landesstraße

900 m

- ↖ 17. Slight left to stay on Erpfendorfer Landesstraße


26 m


### Continue on B172. Take A93, A8, A99 and B301 to Ludwigstraße in Hallbergmoos, Deutschland

1 hr 32 min (127 km)


- ↶ 18. Turn left onto Walchsee Str./B172

19.2 km


-  19. At the roundabout, continue straight onto  
Au/Audorfer Str./Walchsee Str./B172

 Entering Germany


---

 200 m
-  20. Continue onto Tiroler Str.


---

 200 m
-  21. Turn left onto the ramp to  
München/A93/Salzburg


---

 250 m
-  22. Merge onto A93


---

 19.9 km
-  23. At the interchange 56-Dreieck Inntal, Use the left  
2 lanes to follow signs for A8 toward  
München/Rosenheim-West


---

 45.7 km
-  24. Keep right at the fork to continue on E45/E52,  
follow signs for  
Nürnberg/Stuttgart/Messe/München  
Flughafen/A99


---

 2.1 km
-  25. Merge onto A99/E45/E52


---

 22.2 km
-  26. Use the right 2 lanes to take the exit toward  
Aschheim/Ismaning/Erding


---

 1.4 km
-  27. Continue onto B471


---

 3.9 km
-  28. Use the right lane to take the B388 ramp to  
U13/Erding/Freising/Fischerhäuser/B301/Flughafen  
M

---

 450 m
-  29. Continue onto B388


---

 2.3 km
-  30. Keep left to continue on B301


---

 9.3 km


#### Continue on Ludwigstraße to your destination

-  31. At the roundabout, take the 1st exit onto  
Ludwigstraße

---

 2 min (1.1 km)
-  32. At the roundabout, take the 1st exit onto Am  
Söldnermoos

---

 950 m
-  32. At the roundabout, take the 1st exit onto Am  
Söldnermoos

---

 74 m

↩ 33. Turn left